

378200 mE

378400 mE

378600 mE

378800 mE

379000 mE



379200 mE

956400 mN

956200 mN

956000 mN

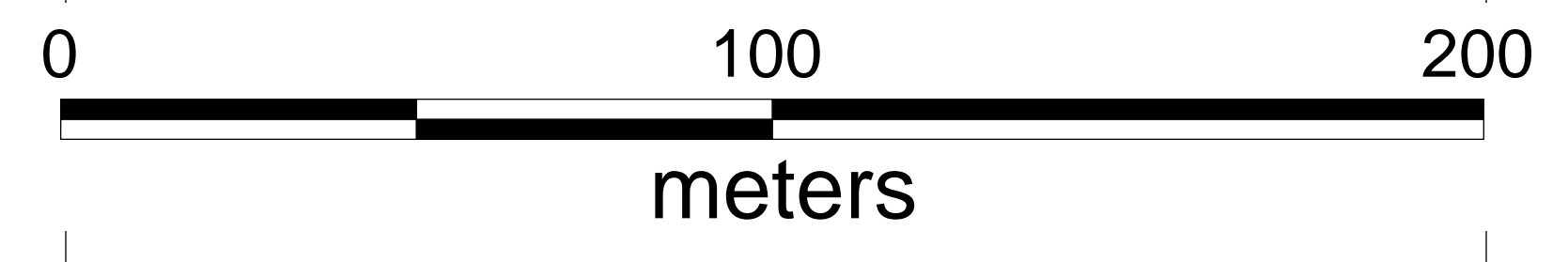
955800 mN



CH Chip Sample	Cu ppm
▲	> 15,000 (21)
▲	8,000 to 15,000 (5)
▲	6,000 to 8,000 (5)
▲	4,000 to 6,000 (27)
▲	2,000 to 4,000 (79)
▲	1,000 to 2,000 (95)
▲	< 1,000 (10)

CH Select Sample	Cu ppm
▲	> 15,000 (2)
▲	8,000 to 15,000 (5)
▲	6,000 to 8,000 (5)
▲	4,000 to 6,000 (5)
▲	2,000 to 4,000 (5)
▲	1,000 to 2,000 (5)
▲	< 1,000 (10)
▲	all others (5)

Legend	
●	Vertical Drill Hole
—	Inclined Drill Hole
—	Proposed Budget I
—	Proposed Budget II
—	Section Line
○	Antenna



Cuprum Resources Corp.

BELLHAVEN
COPPER & GOLD

400 BURNBARD ST., SUITE 1416
VANCOUVER, BRITISH COLUMBIA
CANADA V6C 2C2

CALE 44, NO. 42 SAN FRANCISCO
PANAMA CITY, REP. OF PANAMA

Chorcha Project

Proposed DrillHole Map
Cu ppm Surface Sample

Geologist: Romulo Tapia
Copper: Alfredo Burgos
Country: Panama
Scale: 1:5,000
Date: MAY27 (EIS) Zone 01
Update: 11/07/07